










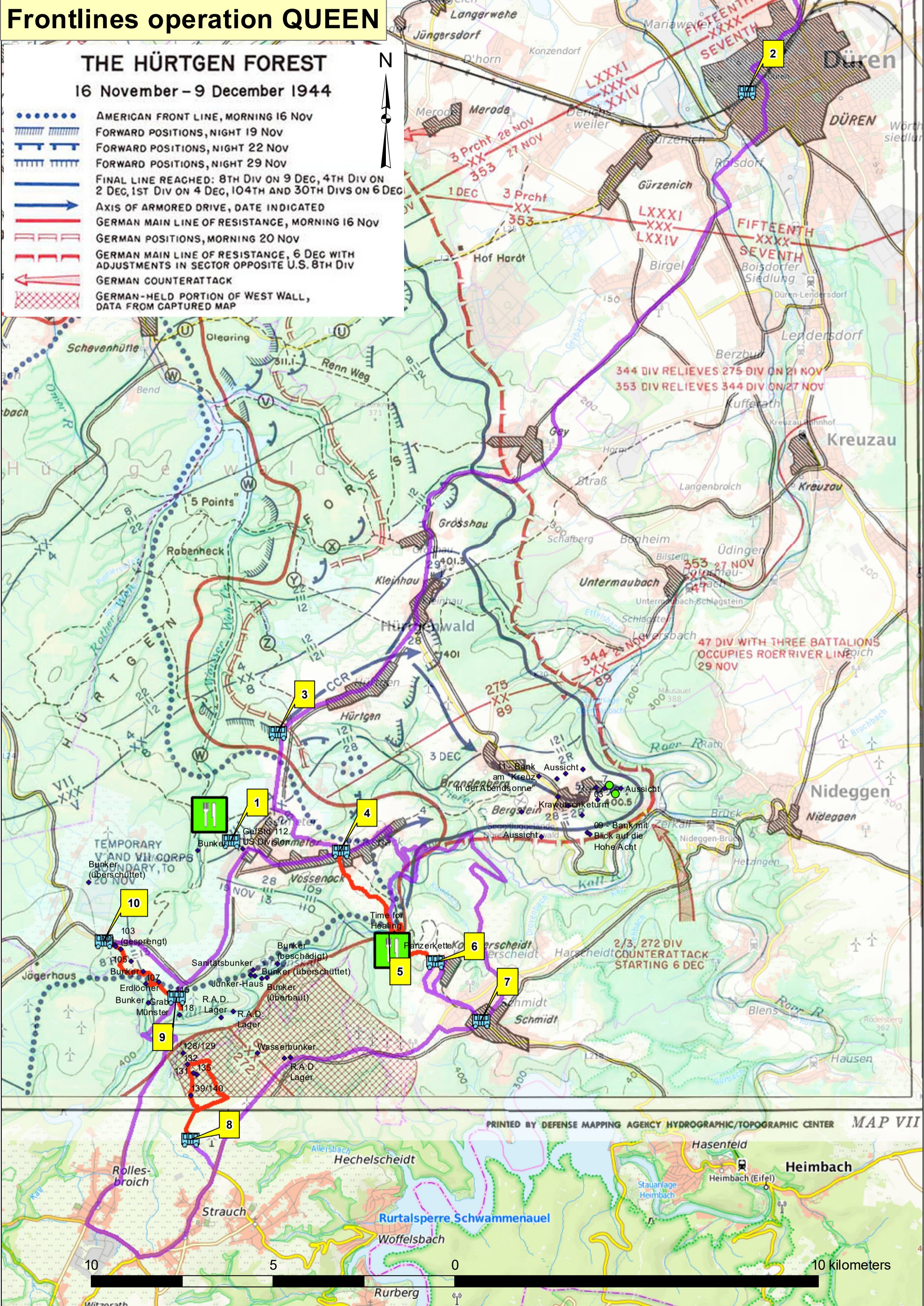


Frontlines operation QUEEN

THE HÜRTGEN FOREST

16 November – 9 December 1944

-  AMERICAN FRONT LINE, MORNING 16 NOV
-  FORWARD POSITIONS, NIGHT 19 NOV
-  FORWARD POSITIONS, NIGHT 22 NOV
-  FORWARD POSITIONS, NIGHT 29 NOV
-  FINAL LINE REACHED: 8TH DIV ON 9 DEC, 4TH DIV ON 2 DEC, 1ST DIV ON 4 DEC, 104TH AND 30TH DIVS ON 6 DEC
-  AXIS OF ARMORED DRIVE, DATE INDICATED
-  GERMAN MAIN LINE OF RESISTANCE, MORNING 16 NOV
-  GERMAN POSITIONS, MORNING 20 NOV
-  GERMAN MAIN LINE OF RESISTANCE, 6 DEC WITH ADJUSTMENTS IN SECTOR OPPOSITE U.S. 8TH DIV
-  GERMAN COUNTERATTACK
-  GERMAN-HELD PORTION OF WEST WALL, DATA FROM CAPTURED MAP



PRINTED BY DEFENSE MAPPING AGENCY HYDROGRAPHIC/TOPOGRAPHIC CENTER MAP VII

10 kilometers